

# Wiltshire Highways Maintenance Royal Wootton Bassett and Cricklade Area Board 2019 - 2023

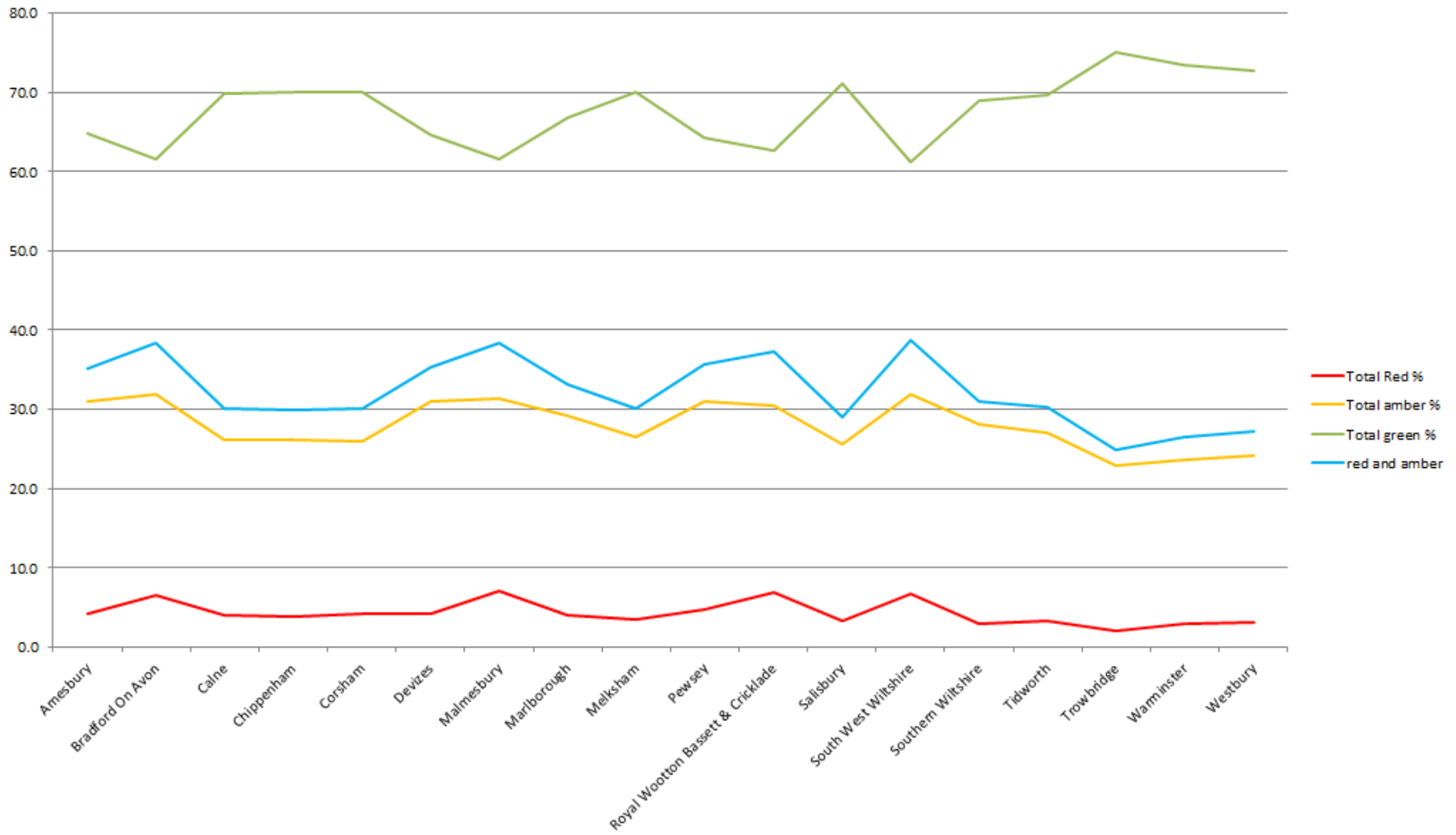


March 2019

CURRENT CONDITION BY AREA BOARD

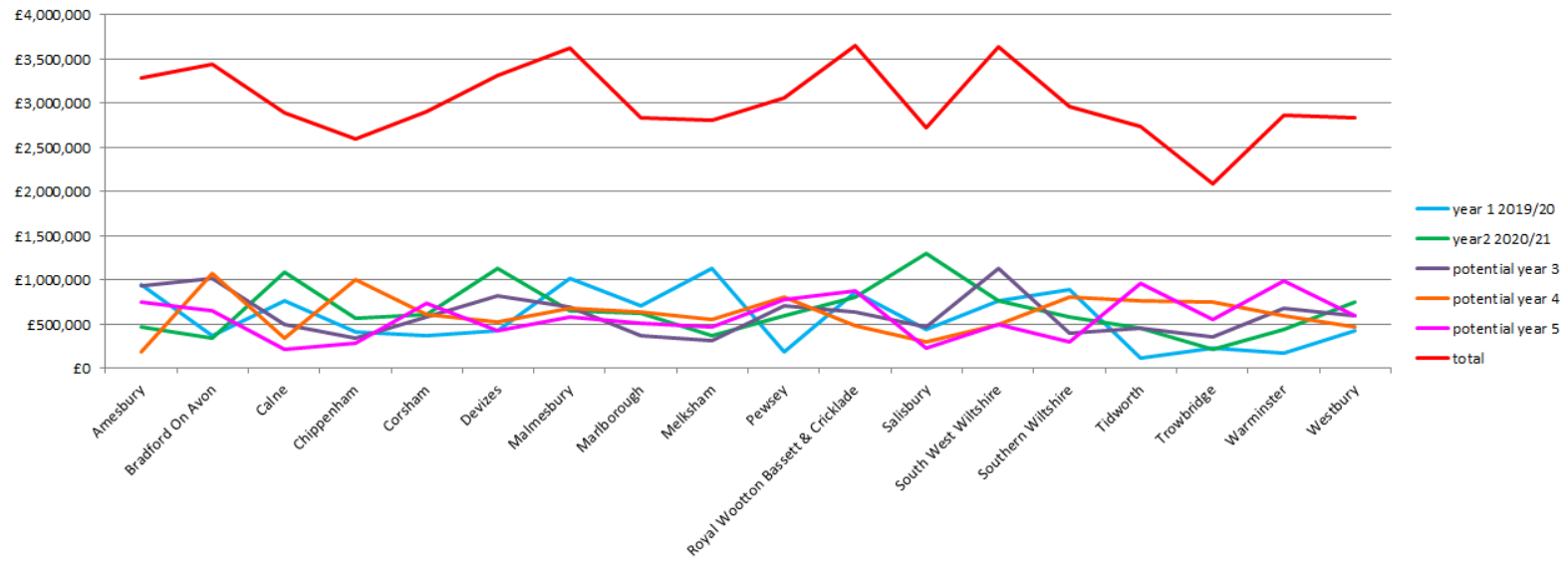
TOTAL LENGTH OF THE ADOPTED NETWORK REQUIRING MAINTENANCE

Red = requiring work now      Amber = requiring work very soon      Blue = total Red and Amber      Green = not requiring treatment within the next few years

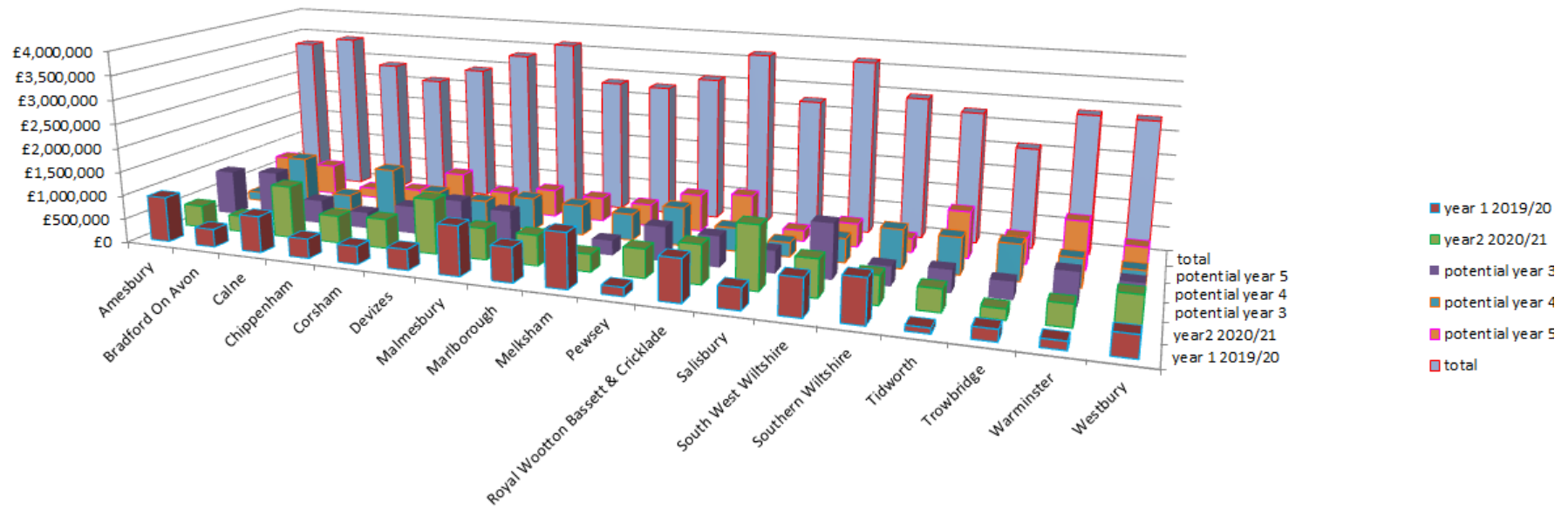


needs

The budget has been allocated in accordance with the need for maintenance in each area board, spend will vary in each board area where substantial interventions are required.



Spend profile



	Amesbury	Bradford On Avon	Calne	Chippenham	Corsham	Devizes	Malmesbury	Marlborough	Melksham	Pewsey
year 1 2019/20	£939,854	£372,664	£756,486	£402,841	£369,374	£427,307	£1,021,460	£710,000	£1,121,644	£179,614
year2 2020/21	£464,617	£338,694	£1,092,637	£569,240	£611,695	£1,135,203	£648,794	£626,032	£360,881	£586,336
potential year 3	£936,905	£1,011,484	£497,742	£342,066	£580,406	£812,893	£696,000	£364,490	£307,395	£709,027
potential year 4	£188,128	£1,070,833	£333,492	£1,008,116	£610,000	£516,847	£680,000	£631,845	£553,138	£800,000
potential year 5	£750,000	£650,000	£209,643	£275,850	£740,000	£419,866	£576,628	£503,251	£463,214	£780,000
total	£3,279,504	£3,443,675	£2,890,000	£2,598,113	£2,911,475	£3,312,116	£3,622,882	£2,835,618	£2,806,272	£3,054,977

	Royal Wootton Bassett & Cricklade	Salisbury	South West Wiltshire	Southern Wiltshire	Tidworth	Trowbridge	Warminster	Westbury	total
year 1 2019/20	£865,485	£438,642	£759,052	£888,085	£107,343	£230,865	£166,518	£430,377	£10,187,611
year2 2020/21	£798,401	£1,297,800	£763,473	£576,393	£450,030	£210,600	£439,452	£744,367	£11,714,645
potential year 3	£636,729	£460,925	£1,127,228	£397,967	£455,528	£355,284	£671,490	£591,023	£10,954,582
potential year 4	£487,199	£300,000	£500,168	£800,424	£758,019	£741,906	£587,426	£471,546	£11,039,087
potential year 5	£870,432	£230,716	£490,954	£292,659	£965,347	£544,000	£990,772	£590,000	£10,343,332
total	£3,658,246	£2,728,083	£3,640,875	£2,955,528	£2,736,267	£2,082,655	£2,855,658	£2,827,313	£54,239,257

The current spend profile has been as closely matched to the needs graph some area boards such as Trowbridge have not had their full year 5 commitment, the spend profile and schemes will be reviewed annually.

The following pages detail the schemes that have been considered in the 5year plan,

## ROYAL WOOTTON BASSETT &amp; CRICKLADE AREA BOARD

FF= FUTURE FUNDED

Road number	lifecycle number	General description	Description from	Description to	Treatment	Length	Year
C122	RWBA_19_0001	NEW ROAD, ROYAL WOOTTON BASSETT	A3102	STATION ROAD	SURFACING	670	2019/20
A3102	RWBA_19_0002	CALNE RD & THE GREEN LYNEHAM INLAY AND SURFACE FOOTWAYS	TESCO RBT LYNEHAM	FARTHING LANE	SURFACING	APPX 1170M	2019/20
A3102	RWBA_19_0003	SD0402 - A3102 HILMARTON RD/CALNE RD LYNEHAM	GOATACRE LANE	30MPH LYNEHAM	SURFACE DRESSING	1310	2019/20
C116	RWBA_19_0004	SD0450 - C116 THE STREET, MARSTON MEYSEY		GREENLEAZE	SURFACE DRESSING	1130	2019/20
B4040	RWBA_19_0005	SD0434 - B4040 COMMON HILL, CRICKLADE	C70 CROSSROADS	30 MPH LIMIT CRICKLADE	SURFACE DRESSING	330	2019/20
C129	RWBA_19_0006	SD0458 - C129 CLACK HILL, BRADENSTOKE	TITHE BARN LANE	B4069	SURFACING	660	2019/20
B4553	RWBA_19_0007	SD0435 - B4553 PACKHORSE LANE, PURTON	CROSSROADS WEST	CRICKLADE ROAD	SURFACE DRESSING	1120	2019/20
B4553	RWBA_20_0001	SD0436 - B4553 PURTON ROAD, LYDIARD MILLICENT	SURFACE JOINT NR SWINDON BOUNDARY	COMMON PLATT JUNCTION	SURFACING	250	2020/21
C126	RWBA_20_0002	SD0455 - C126 COLLINS LANE, PURTON	C414 PURTON	B4553	SURFACE DRESSING	1840	2020/21
UC	RWBA_20_0003	STOKE COMMON LANE, PURTON STOKE			SURFACE TREATMENT	502	2020/21
UC	RWBA_20_0004	VASTERNE CLOSE, PURTON (CARRIAGEWAY REPAIRS)			CARRIAGEWAY REPAIRS	216	2020/21
UC	RWBA_20_0005	HUNTS MILL LANE, ROYAL WOOTTON BASSETT (CARRIAGEWAY REPAIRS)			CARRIAGEWAY REPAIRS	126	2020/21
UC	RWBA_20_0006	WITTS LANE/HOGGS LANE/VASTERNE HILL BYWAY, PURTON			SURFACING	1450	2020/21
C47	RWBA_20_0007	TADPOLE LANE/HAYES KNOLL LANE			SURFACING	294	2020/21
C122	RWBA_20_0008	NEW ROAD, ROYAL WOOTTON BASSETT			SURFACING	646	2020/21

B4553	RWBA_20_0009	B4553 COMMON PLATT TO COUNTY BOUNDARY			SURFACING	434	2020/21
B4553	RWBA_20_0010	B4553 CROSS LANES TO COMMON PLATT			SURFACE TREATMENT	2940	2020/21

UC/C129	RWBA_21_0001	C129 HOLLOW WAY, BRADENSTOKE			SURFACE TREATMENT	1862	2021/22
C291	RWBA_21_0002	POND LANE, PURTON STOKE			SURFACE TREATMENT	934	2021/22
UC	RWBA_21_0003	EASTWOOD AVENUE, ROYAL WOOTTON BASSETT			SURFACE TREATMENT	75	2021/22
UC	RWBA_21_0004	DUNNINGTON ROAD, ROYAL WOOTTON BASSETT			SURFACE TREATMENT	165	2021/22
UC	RWBA_21_0005	BRADENS/BRADENE CLOSE, ROYAL WOOTTON BASSETT			SURFACE TREATMENT	43	2021/22
B4553	RWBA_21_0006	B4553 SOUTH OF CRICKLADE			SURFACE TREATMENT	3390	2021/22
B4040	RWBA_21_0007	B4040 CHELWORTH TO CRICKLADE			SURFACE TREATMENT	2064	2021/22
B4553	RWBA_21_0008	B4553 PACKHORSE LANE, PURTON (CARRIAGEWAY REPAIRS)			CARRIAGEWAY REPAIRS	1006	2021/22

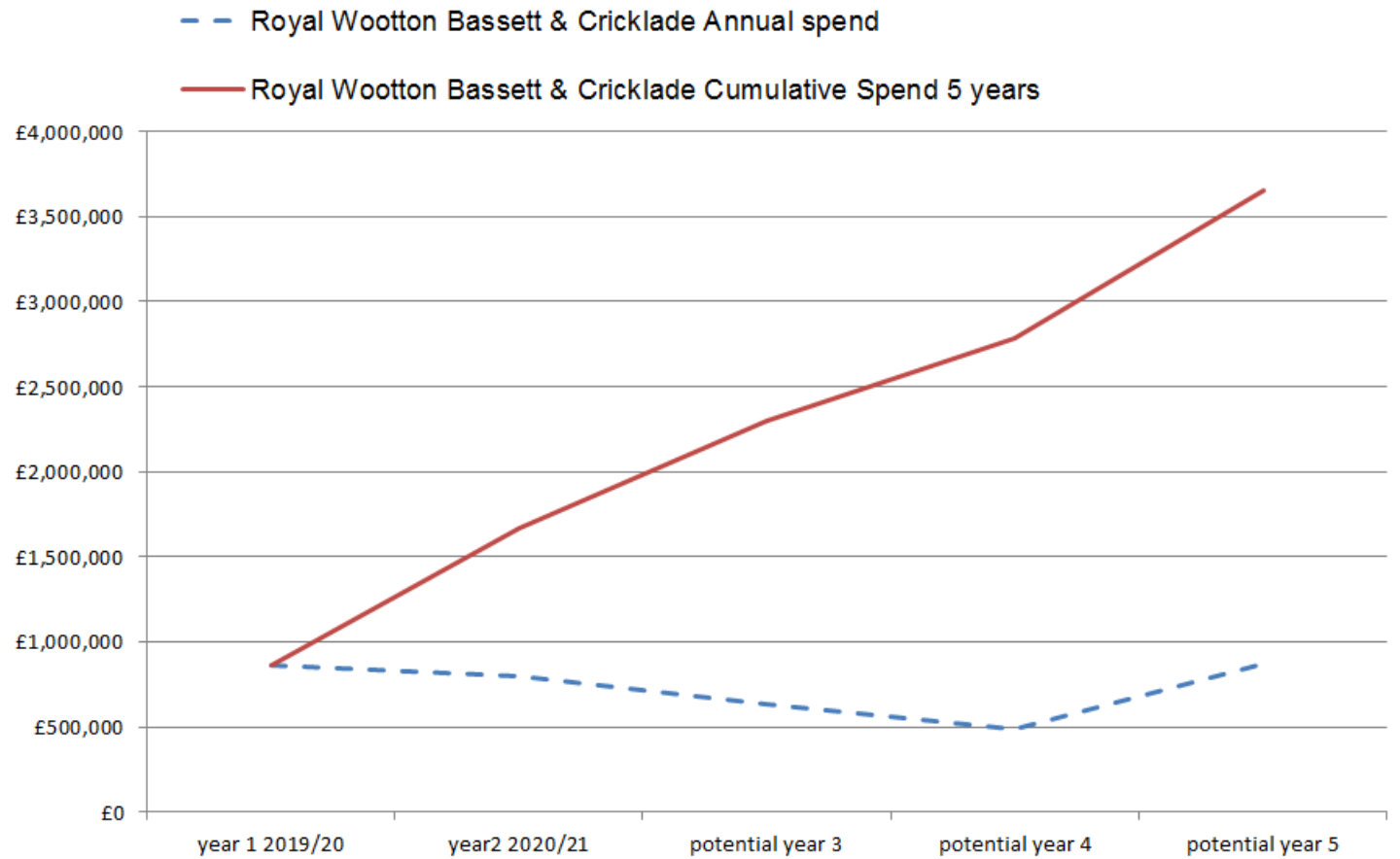
B4042	RWBA_22_0001	B4042 COPED HALL TO B4696			SURFACE DRESSING		2022/23
UC	RWBA_22_0002	TEMPLARS FIRS, ROYAL WOOTTON BASSETT			SURFACE TREATMENT	241	2022/23
UC	RWBA_22_0003	SORRELL CLOSE, ROYAL WOOTTON BASSETT			SURFACE TREATMENT	120	2022/23
UC	RWBA_22_0004	HORSELL CLOSE, ROYAL WOOTTON BASSETT			SURFACE TREATMENT	38	2022/23
UC	RWBA_22_0005	HOMEFIELD, ROYAL WOOTTON BASSETT			SURFACE TREATMENT	90	2022/23
UC	RWBA_22_0006	ENGLEFIELD, ROYAL WOOTTON BASSETT			SURFACE TREATMENT	44	2022/23
C126	RWBA_22_0007	COLLINS LANE PURTON			SURFACE TREATMENT	1833	2022/23

UC	RWBA_22_0008	CHESTNUT SPRINGS, LYDIARD MILLICENT			SURFACE TREATMENT	1214	2022/23
UC	RWBA_22_0009	BURYFIELDS, LYDIARD MILLICENT			SURFACE TREATMENT	63	2022/23
B4040	RWBA_22_0010	CALCUTT STREET	B4040 HIGH STREET TO	20 MPH LIMIT CRICKLADE	SURFACING	490	2022/23

C124/120	RWBA_23_0001	C CLASS HIGH STREET (PART)	B4040 CRICKLADE NORTHWARDS	20MPH LIMIT CRICKLAD	SURFACING	540	2023/24
B4040 HIGH STREET	RWBA_23_0002	CRICKLADE MALMESBURY RBT HIGH STREET	MALMESBURY RBT	CALCUTT ST JUNCTION	SURFACING	340 + 80	2023/24
C16	RWBA_23_0003	STONE LANE, LYDIARD			SURFACE TREATMENT	1655	2023/24
C76	RWBA_23_0004	C76 CHESLEY HILL, TOCKENHAM WICK			SURFACE TREATMENT	2335	2023/24
C120	RWBA_23_0005	C120 TROW LANE, TOCKENHAM			SURFACE TREATMENT	2484	2023/24
UC	RWBA_23_0006	BOWDS LANE			SURFACE TREATMENT	1849	2023/24
UC	RWBA_23_0007	BENTHAM LANE, PURTON STOKE			SURFACE TREATMENT	1464	2023/24
C414	RWBA_23_0008	C414 RESTROP ROAD, PURTON	BATTLEWELL	LYDIARD GREEN			2023/24
C374	RWBA_23_0009	C374 BINCKNOLL LANE	STONEOVER LANE	INTERFACE			2023/24
C122	RWBA_23_0010	C122 WHITEHILL LANE	HIGH STREET	HOOKERS GATE FARM			2023/24

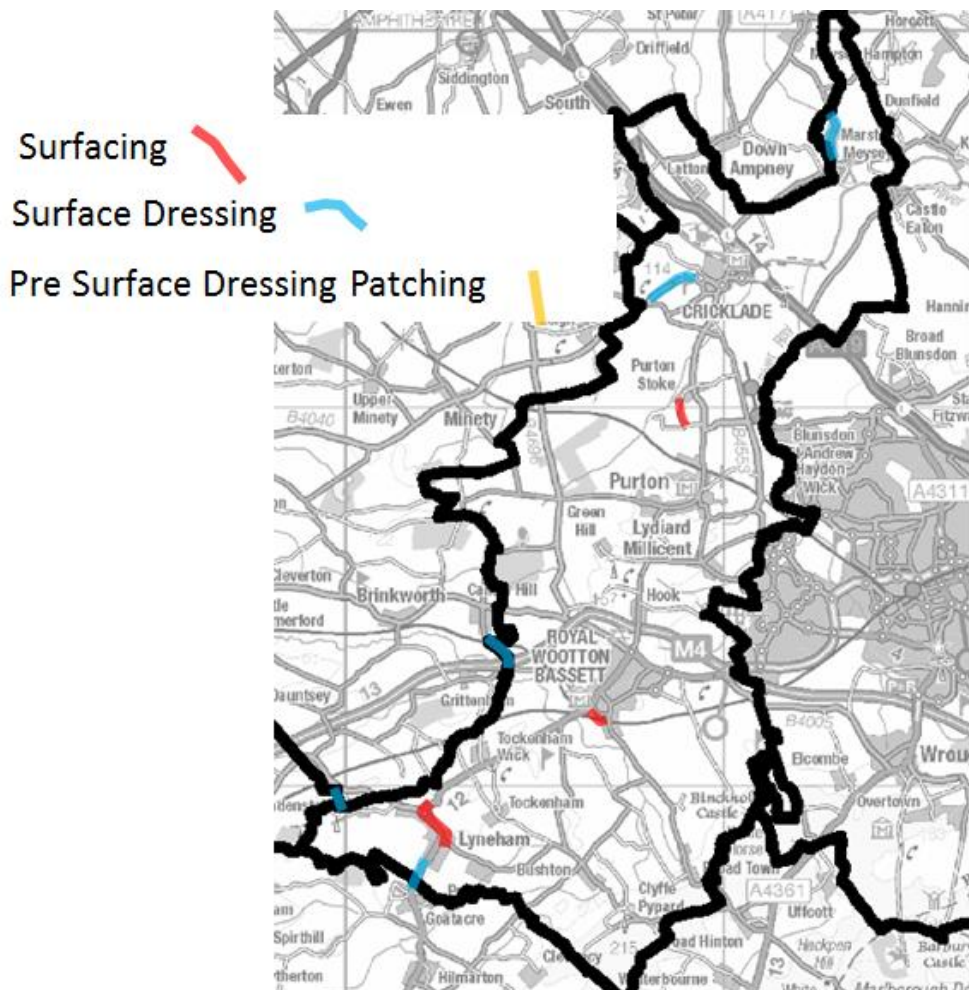
B4553	REQUIRES REVIEW	B4553 THE PRY	THE FOX	CROSS LANES			FF
B4040	REQUIRES REVIEW	B4040 HIGH STREET TO WESTMILL LANE	HIGH STREET	WESTMILL LANE			FF

	Royal Wootton Bassett & Cricklade Annual spend	Royal Wootton Bassett & Cricklade Cumulative Spend 5 years
year 1 2019/20	£865,485	£865,485
year2 2020/21	£798,401	£1,663,886
potential year 3	£636,729	£2,300,615
potential year 4	£487,199	£2,787,814
potential year 5	£870,432	£3,658,246
total	£3,658,246	





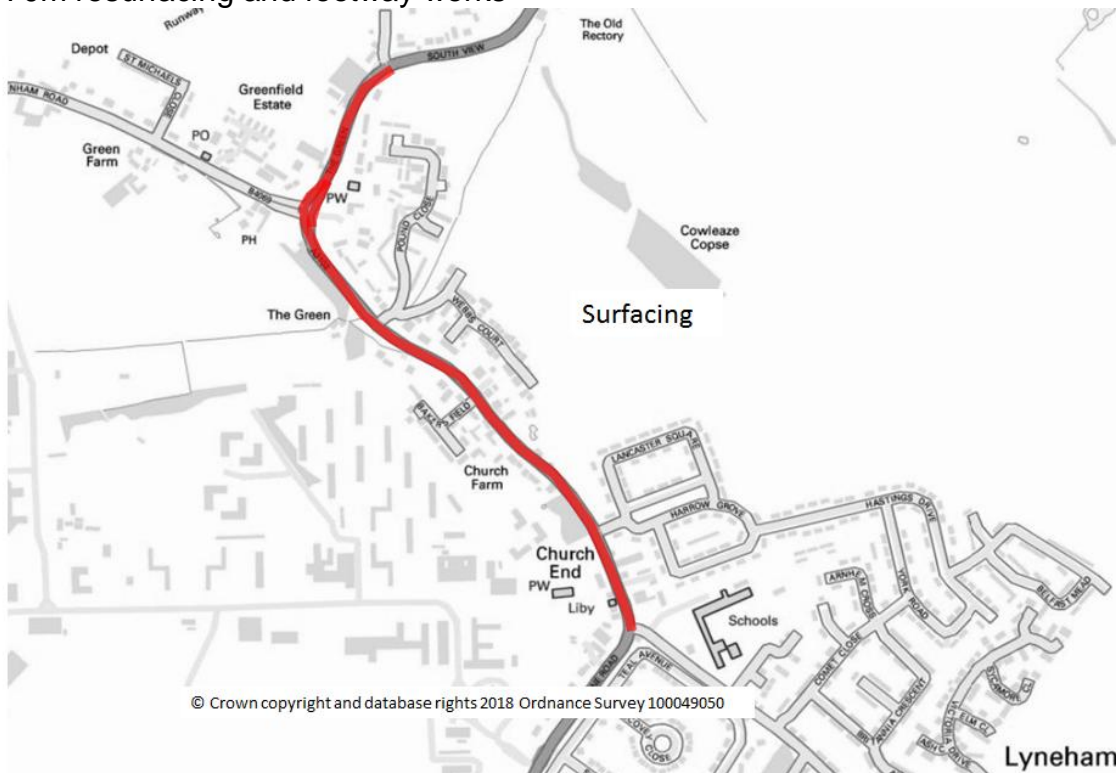
# ROYAL WOOTTON BASSETT & CRICKLADE AREA BOARD 2019/20 OVERVIEW



© Crown copyright and database rights 2018 Ordnance Survey 100049050

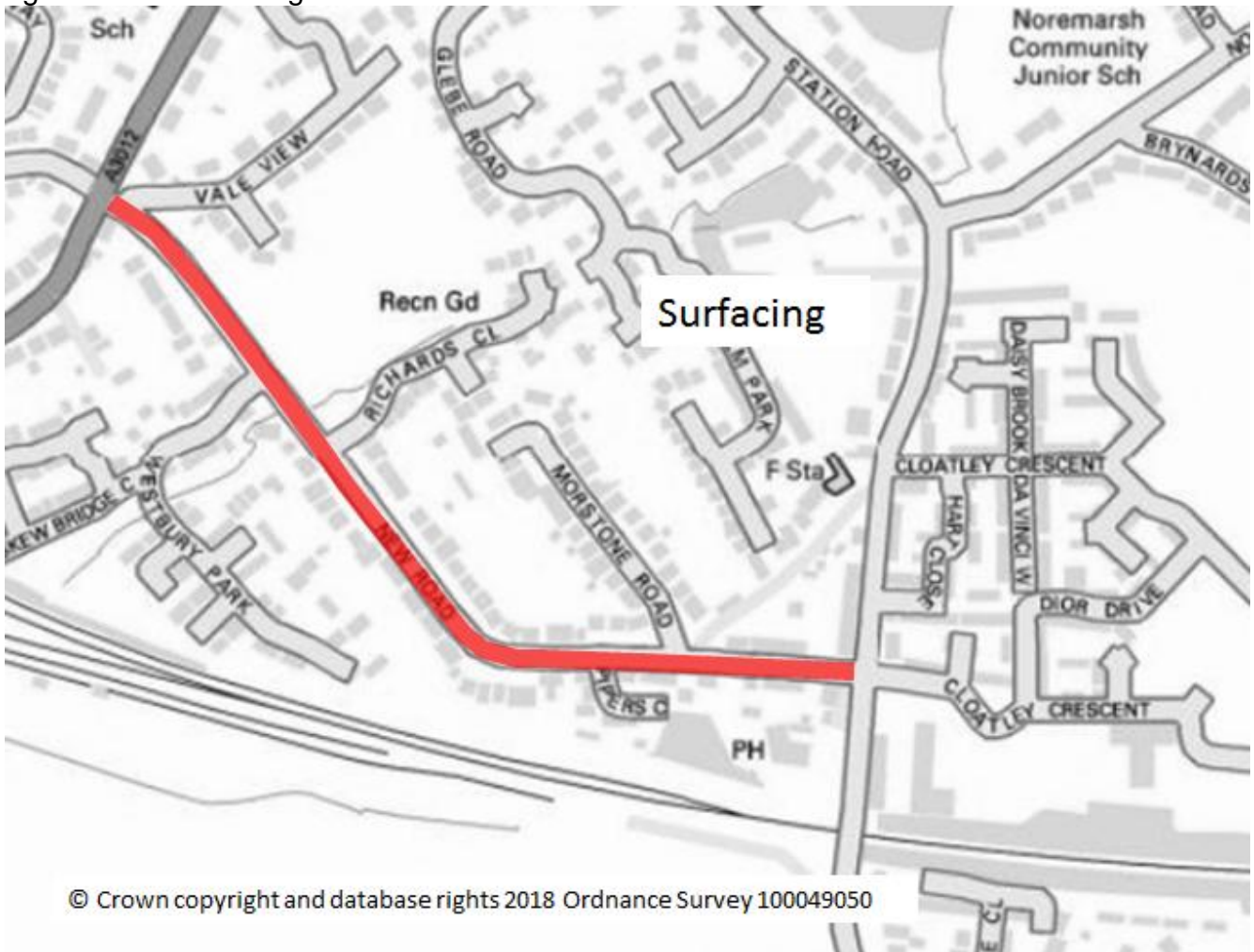
## A3102 CALNE ROAD AND THE GREEN LYNEHAM from TESCO RBT LYNEHAM to FARTHING LANE

Length 1170m resurfacing and footway works

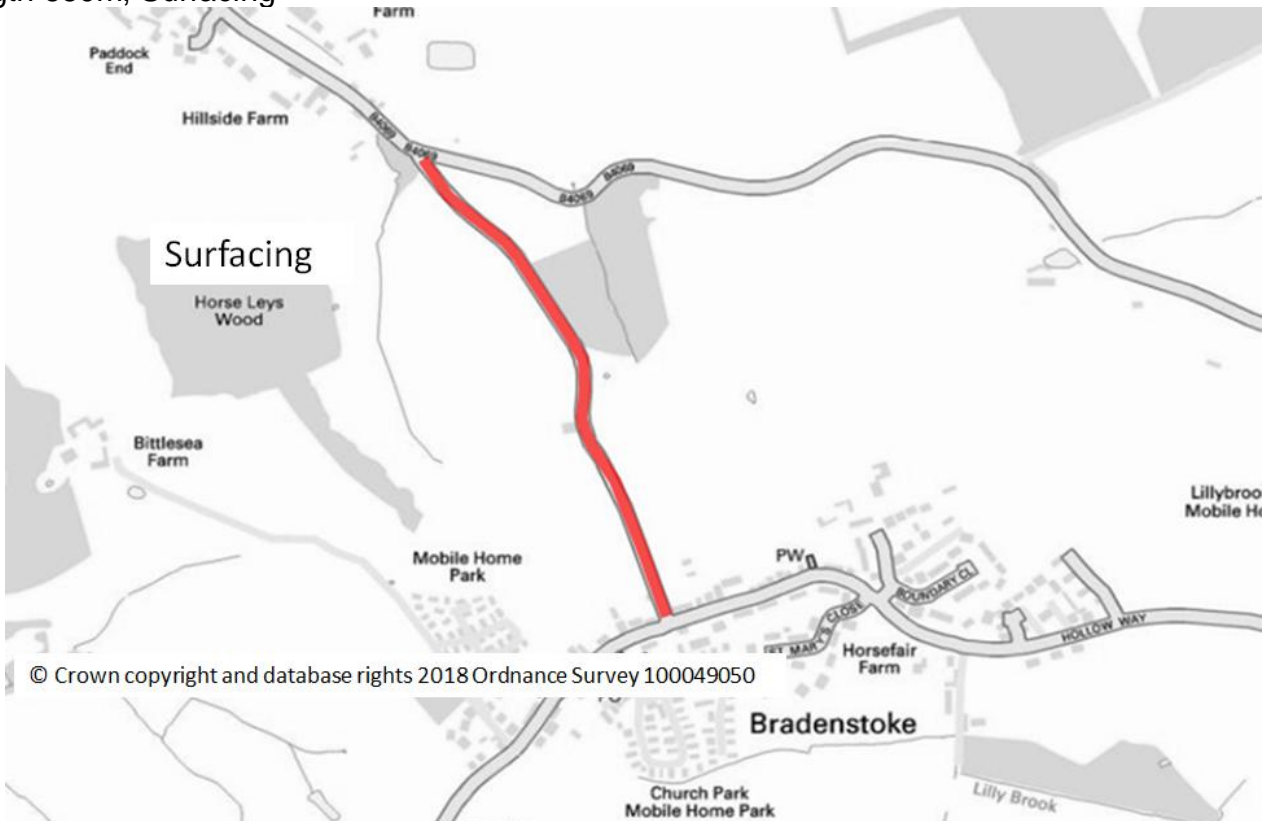


© Crown copyright and database rights 2018 Ordnance Survey 100049050

**C122 NEW ROAD, ROYAL WOOTTON BASSETT FROM A3102 TO STATION ROAD**  
Length 670m resurfacing

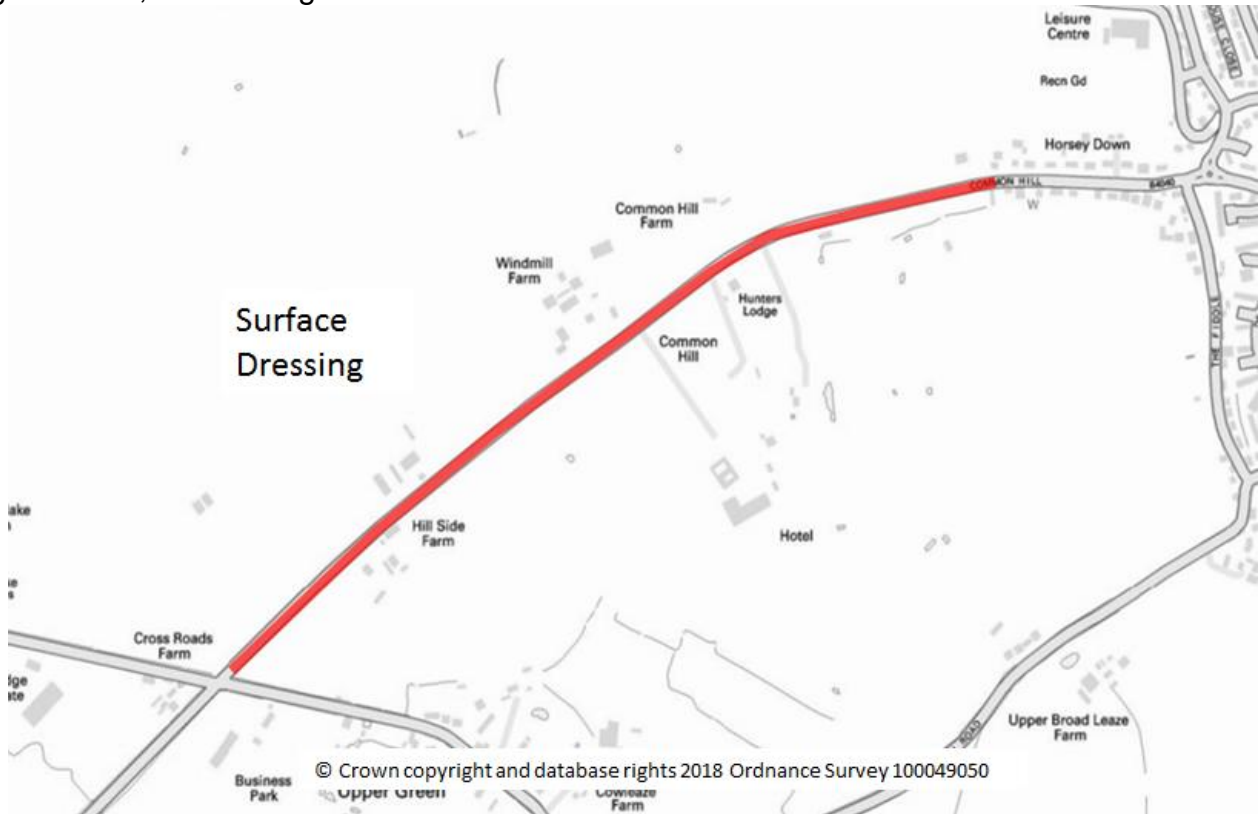


**C129 CLACK HILL (TITHE BARN LANE TO B4069) BRADENSTOKE**  
Length 660m, Surfacing



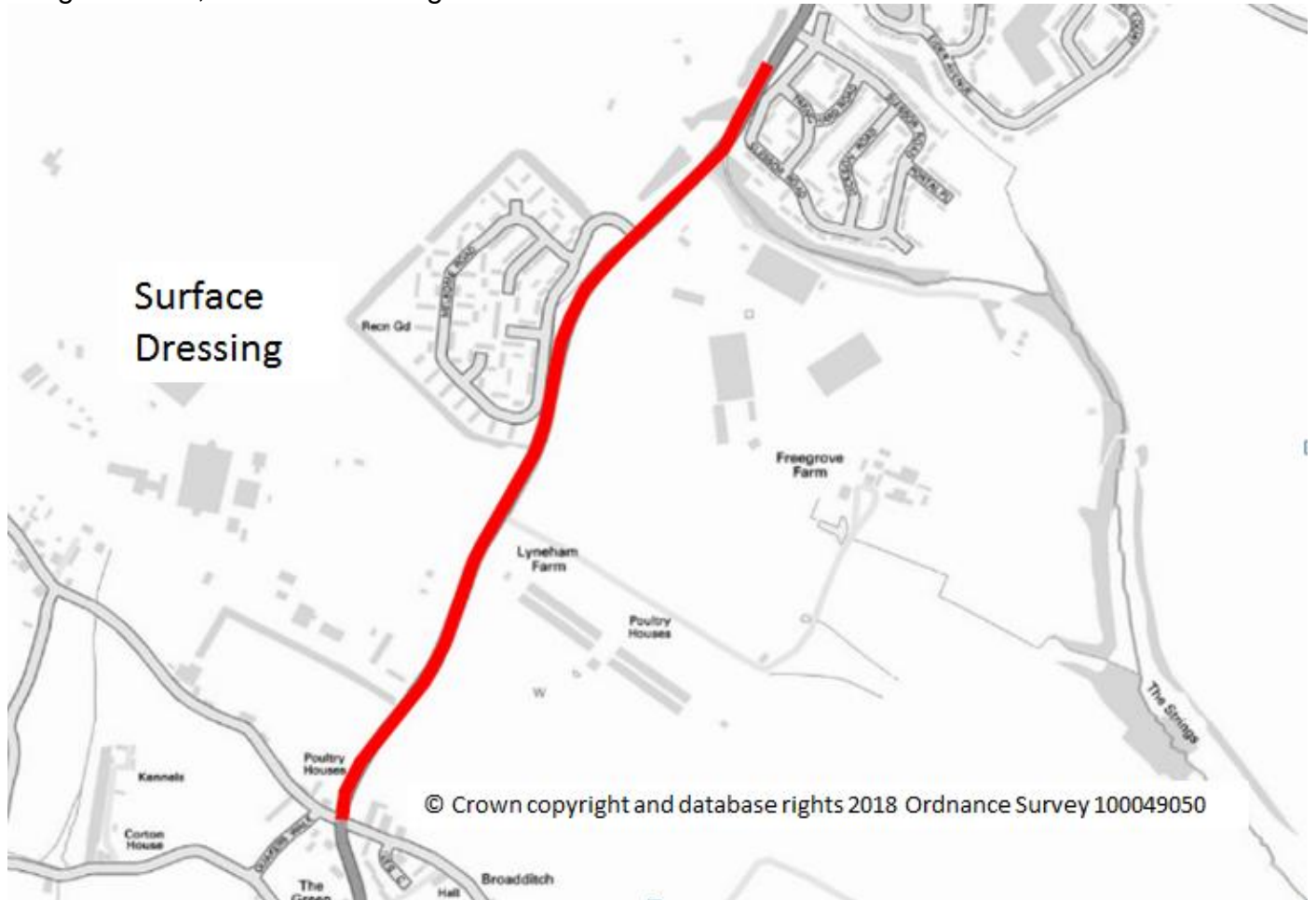
**B4040 MALMESBURY ROAD / COMMON HILL (C70 CROSSROADS TO 30MPH LIMIT)  
CRICKLADE**

Length 1350m, resurfacing



**A3102 HILMARTON RD/CALNE RD (GOATACRE LANE TO 30MPH) LYNEHAM**

Length 1310m, Surface Dressing



# C116 THE STREET (MARSTON MEYSEY)

Length 1130m, Surface Dressing

